

From: Earis, Richard
Sent: Tuesday, July 10, 2018 3:26 PM
To: Regen, Licensing
Cc:
Subject: RE: Consultation - New Premises licence, Unit 272, London Bridge Station

RE: New Premises licence, Unit 272, London Bridge Station

I would like to object on the grounds that the controls included in the application are insufficient to ensure the prevention of public nuisance licensing objective and that the premises opening hours exceed the Licensing Policy hours for drinking establishments in this location. Further that it is unclear from the application exactly where the premises is located within the station.

Please could the applicant provide a location plan to show the unit in its wider context?

I would also object to the suggested conditions 8 and 9 as these appear to have the effect of pushing liability for specifying adequate structural treatments, and checking compliance with plans, on to us. Clearly the premises operator needs to satisfy themselves of suitable construction and that the premises operates in accordance with approved plans and it is not our responsibility to provide this service. They should appoint an acoustic consultant if necessary.

Subject to resolution of the above, in principle I would expect the following alterations \conditions:

- Opening hours reduced to Licensing Policy hours for this area (Sunday to Thursday until 23:00 hours and for Friday and Saturday until 00:00 hours) unless 'restaurant' condition attached limiting sale of alcohol as ancillary to a table meal in which case Policy restaurant hours may apply.
- Premises management shall regularly monitor outside the premises and take all necessary steps to ensure that noise from patrons does not cause disturbance or public nuisance
- Amplified music, song or speech shall not be broadcast in external areas at any time
- Any background music played on the premises shall remain at a volume that permits normal conversation and the volume control of any music shall be behind the bar/counter and in the full control of staff at all times.
- External waste handling, collections, deliveries and the cleaning of external areas shall only occur between the hours of 08.00hrs and 20.00hrs.
- Clearly legible signage will be prominently displayed at all patron exits, where it can easily be seen and read, requesting that patrons leave the premises in a quiet and orderly manner that is respectful to neighbours.
- A comprehensive Dispersal Policy shall be produced and implemented at the premises, with all staff trained on the most recent iteration of the policy. A record of staff training on the Dispersal Policy shall be kept at the premises and a copy of the policy and training records be made available to the council or police on request

I reserve the right to require additional \altered controls once the precise location is clarified.

Kind Regards,

Richard Earis

Principal Environmental Protection Officer

Environmental Protection Team

020 7525 2469

Postal address: Southwark Council | Environmental Protection Team | Regulatory Services | 3rd Floor Hub 1 | PO Box 64529 | London | SE1P 5LX.

Office address (By appointment only): Southwark Council | Environmental Protection Team | Regulatory Services | 3rd Floor Hub 1 | 160 Tooley Street | London | SE1 2QH

www.southwark.gov.uk

visit: <http://www.southwark.gov.uk/air-quality>



Please consider the environment - do you really need to print this email?

MEMO: Licensing Unit

To	Licensing Unit	Date	12 July 2018	
Copies				
From	Jayne Tear	Telephone	020 7525 0396	Fax
Email	jayne.tear@southwark.gov.uk			

Subject Re: ETM Group Limited, Unit 272, London Bridge Station, London, SE1 9SP
– Application for a premises licence

I write with regards to the above application for a premises licence submitted by ETM Group Limited under the Licensing Act 2003, which seeks to add the following licensable activities:

- Late night refreshment (indoors and outdoors) on Monday to Sunday to from 23:00 to 00:30 the following day.
- Supply of alcohol (on the premises) on Monday to Saturday from 06:00 to 00:30 the following day and on Sunday from 07:00 to 00:30 the following day
- Overall opening times shall be on Monday to Saturday from 06:00 to 00:30 the following day and on Sunday from 07:00 to 00:30 the following day

The premises is described as *'Restaurant and bar with both A3 and A4 planning permission by Southwark planning authority'*.

My representation is based on the Southwark Statement of Licensing policy 2016 – 2020 and relates to the licensing objectives for the prevention of crime and disorder and the prevention of public nuisance.

This premise is situated within the Bankside, Borough, London Bridge Strategic Cultural & London Bridge District Town Centre Area and under the Southwark Statement of Licensing policy 2016 - 2020 the appropriate closing times for public houses, wine bars or other drinking establishments on Sunday to Thursday is 23:00 hours and for Friday and Saturday 00:00 hours. The appropriate closing times for Restaurants and cafes on Sunday to Thursday is 00:00 hours and for Friday and Saturday is 01:00 hours

The premises is also situated within the Borough and Bankside CIP Area. Under the Southwark Statement of Licensing Policy 2016 - 2020 the Local CIP applies to night clubs, public houses & bars, restaurants & cafes, off-licences, supermarkets, convenience stores and similar premises.

Section six of the policy (from page 32) deals with Southwark's local cumulative impact policies. This premises sits in the Borough and Bankside policy area as defined in paragraph 129 of the policy and, as a restaurant or bar this premises falls into the class of premises in 130 of the policy.

Therefore under 119 of the policy there is a rebuttable presumption that applications for new premises licenses that are likely to add to the existing cumulative impact will normally be refused or subject to certain limitations. In such circumstances, it is for the applicant to demonstrate that the

application will not, if granted, further contribute to the negative local cumulative impact on any one or more of the licensing objectives.

The applicant has not addressed the presumption to refuse this application within the operating schedule. I would recommend refusal of this application unless the applicant can demonstrate that the premises will not contribute to crime and disorder and public nuisance within the policy area.

Additional information and the following conditions would further address the licensing objectives and could assist the applicant in this rebuttal:

To promote the licensing objectives I ask the applicant to provide the following information:

- An accommodation limit for the premises. (to be conditioned)
- To provide a written dispersal policy for the premises. (to be conditioned)

To consider adding a further condition:

- Sales of alcohol shall only be provided as ancillary to a table meal and to customers who are seated at tables

If the above condition is not acceptable to the applicant I would ask that the closing hours (and in turn the licensable activities) are reduced to that which is appropriate for a bar within the licensing policy which is to close on Sunday to Thursday at 23:00 hours and for Friday and Saturday at 00:00 hours

Furthermore the application has not left any time between the last sale of alcohol 'on sales' and the closing time when patrons should have left the premises, this can lead to conflict between staff and the customer having purchased an alcoholic drink for consumption on the premises minutes before closing time and being asked to either finish the drink or hand it back and to leave the premises. Additionally this will encourage patrons to rush consumption of alcoholic drinks at the same time of closing which can lead to antisocial behaviour problems when patrons have left the premises.

Therefore I also ask the applicant to consider:

- Amending the alcohol sales to cease at least half hour before the closing times

I therefore submit this representation and welcome any discussion with the applicant to consider the above representation

Southwark's Statement of Licensing Policy 2016 – 2020 can be found on the following link:
<http://lbs-mapweb-01:9080/connect/Includes/APPIMA/SSOLP1620.pdf>

Jayne Tear
Principal Licensing officer
In the capacity of the Licensing Responsible Authority

From: Sharpe, Carolyn **On Behalf Of** Public Health Licensing
Sent: Thursday, July 12, 2018 11:22 AM
To: Regen, Licensing
Cc: Public Health Licensing
Subject: RE: Consultation - New Premises licence, Unit 272, London Bridge Station

To whom it may concern:

Re: ETM Group Limited, Unit 272 London Bridge Station, London, SE1 9SP

On behalf of the Director of Health and Wellbeing (incorporating the role of Director of Public Health) for Southwark (a responsible authority under the Licensing Act 2003) I wish to make representation in respect of the above.

This representation is made in respect of the following licensing objective(s):

- The prevention of crime and disorder
- Prevention of public nuisance
- Public safety

The applicant requests a new license for the sale of alcohol on the premises between the hours:

Monday – Saturday: 06:00 – 00:30
Sunday: 07:00 – 00:30

The applicant also requests a new license for late night refreshment indoors and outdoors between the hours:

Monday – Sunday: 23:00 – 00:30

The proposed premises is located in the Borough and Bankside Cumulative Impact Policy area; a geographical zone within which the current saturation of licensed premises is having a negative impact on the local area. These negative impacts include crime, anti-social behaviour (see attached report) and alcohol-related health harms. In my opinion the applicant has not adequately rebutted the presumption that this premises will add to the cumulative impact of alcohol-related harms in the local area.

Alcohol-related health harms are a key area of concern for this location. The number of hospital admissions for alcohol-related harm is statistically higher in Grange ward (in which this premises is located) compared to the national average. Additionally, Grange ward had the 3th highest number of alcohol-related ambulance call outs between 2016-2018, accounting for 9% of the total.

Table.1 – Alcohol related ambulance call-outs in Southwark, by ward, 2016 – 2018.

WARD	Ambulance Call- Outs	Percentage
Cathedrals	473	19%
Chaucer	241	10%
Grange	224	9%
Riverside	217	9%
The Lane	183	7%
Camberwell Green	178	7%
Newington	153	6%
East Walworth	138	5%
Rotherhithe	103	4%
Peckham	78	3%
South Bermondsey	71	3%
Brunswick Park	68	3%
Livesey	65	3%
Faraday	61	2%
Nunhead	44	2%
South Camberwell	42	2%
Village	42	2%
East Dulwich	38	1%
College	34	1%
Peckham Rye	34	1%
Surrey Docks	29	1%
TOTAL	2510	100%

I also have concerns regarding the early morning alcohol sales requested and the potential impact on anti-social behaviour in the local area.

Recommendations

I recommend the start time for alcohol sales is amended to 11am daily
I recommend alcohol is only sold ancillary to a table meal

If you have any further questions, please do not hesitate to contact me.

Yours sincerely,
Carolyn Sharpe

on behalf of Professor Kevin Fenton, Director of Health and Wellbeing (incorporating the role of Director of Public Health)

Carolyn Sharpe | carolyn.sharpe@southwark.gov.uk | 02075250025 [REDACTED]
Public Health Policy Officer (People & Health Intelligence), London Borough of Southwark, 160 Tooley Street, London SE1 2QH

Please note that I will be leaving the organisation soon. My last day will be 13th July 2018. For all licensing related queries after this date, please contact my colleague Leidon Shapo Leidon.Shapo@southwark.gov.uk

Content	❖ Introduction	page 1	
	❖ Summary of Southwark's CIP areas	page 1	
	❖ Violence and disorder hotspot maps	page 2	
	❖ Alcohol-related hotspot locations	pages 3 & 4	
	❖ Temporal summary	page 5	❖ Please see page 5 for the Glossary of terms

Metadata

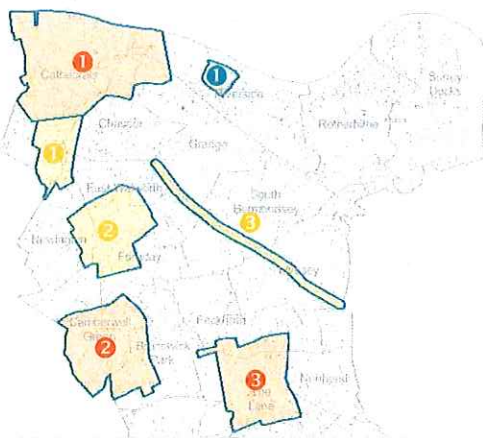
- ❶ Metropolitan Police Service CRIS² for Violence Against the Person³ crime reports (Includes reports with a drink-related feature code [GA, MF, MV]⁴, excludes reports with a domestic abuse flag [DI, DV, DX]⁵)
- ❷ Metropolitan Police Service CAD⁶ for reports of anti-social behaviour (Only reports of rowdy behaviour [code 202] and street drinking [code 209] have been included. Code 202 and 209 reports with an alcohol qualifier [code 600] are included by default)
- ❸ SafeStats⁷ for London Ambulance Service alcohol-related call-out records
- ❹ Please note that due to limitations with the datasets, A&E and British Transport Police data were not included in this report

Introduction

The purpose of this document is to provide the reader with an overview of recorded alcohol-related violence and disorder in Southwark and its Cumulative Impact Policy (CIP) areas, and to help inform decision on proposed changes to CIP conditions set out in Southwark's Licensing Policy⁸.

Summary

As shown by the map below, Southwark has three ● CIP areas and three ● monitoring areas⁹. As requested by Southwark's Licensing Committee, ● Shad Thames has been included in this report.



The table below shows the proportion each area accounts for of the borough total. It shows that in most instances, the proportions do not change much from one financial year to the next. One exception worth mentioning is the 6.4 percentage point increase from FY15/16 to FY16/17 in non-domestic, alcohol-related Violence. The figures behind this change show a 12.8% increase in the CIP areas total against a borough-wide decrease of 7.2%.

Of the six CIP and monitoring areas, Borough and Bankside accounts for the largest proportion of alcohol-related reports.

For the 2016/17 financial year, Southwark's CIP areas accounted for the following % of reports in the borough:

- ❖ 36% of alcohol-related rowdy behaviour and street drinking;
- ❖ 24% of non-alcohol related rowdy behaviour;
- ❖ 33% of alcohol-related ambulance call-outs;
- ❖ 36% of alcohol-related violence;
- ❖ 24 % of non-alcohol related violence.

For the same period, Southwark's monitoring areas accounted for the following % of reports in the borough:

- ❖ 14% of alcohol-related rowdy behaviour and street drinking;
- ❖ 12% of non-alcohol related rowdy behaviour;
- ❖ 14% of alcohol-related ambulance call-outs;
- ❖ 19% of alcohol-related violence;
- ❖ 13 % of non-alcohol related violence.

In comparison to the CIP and monitoring areas, Shad Thames accounted for a very, very small % of reports in the borough:

- ❖ 0.7% of alcohol-related rowdy behaviour and street drinking;
- ❖ 0.4% of non-alcohol related rowdy behaviour;
- ❖ 0.4% of alcohol-related ambulance call-outs;
- ❖ 0% of alcohol-related violence;
- ❖ 0.3 % of non-alcohol related violence.

Even per square meter, report numbers were very low for Shad Thames.

Map key

- ❶ Borough and Bankside CIP area
- ❷ Camberwell CIP area
- ❸ Peckham CIP area
- ❹ Elephant and Castle monitoring area
- ❺ Walworth Road and East Street monitoring area
- ❻ Shad Thames area
- Southwark's wards

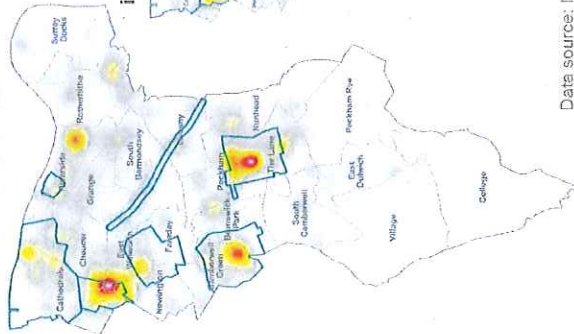
Alcohol-related reports by area and year as a percentage of the borough total

	FY12/13	FY13/14	FY14/15	FY15/16	FY16/17	FYTD17/18	change FY16/17 cf. FY15/16
CIP areas							
❖ Rowdy behaviour and street drinking	33.0%	35.3%	36.2%	36.7%	36.0%	33.8%	-0.7 pp
❖ Ambulance call-outs	31.3%	32.2%	31.7%	31.0%	32.9%	33.4%	+1.9 pp
❖ non-domestic Violence	34.6%	31.9%	34.9%	29.5%	35.9%	37.7%	+6.4 pp
monitoring areas							
❖ Rowdy behaviour and street drinking	16.5%	16.3%	16.3%	11.8%	13.1%	9.5%	+1.3 pp
❖ Ambulance call-outs	13.1%	15.6%	14.7%	14.7%	13.7%	13.6%	-1.0 pp
❖ non-domestic Violence	18.6%	24.5%	19.3%	19.6%	18.9%	17.5%	-0.6 pp
Rowdy behaviour and street drinking							
❶ Borough and Bankside CIP area	15.5%	20.2%	21.3%	21.8%	18.7%	13.5%	-3.1 pp
❷ Camberwell CIP area	6.3%	8.4%	7.8%	7.0%	9.6%	9.5%	+2.5 pp
❸ Elephant and Castle monitoring area	6.1%	4.8%	5.8%	4.5%	6.4%	6.1%	+1.9 pp
❹ Old Kent Road monitoring area	5.6%	4.3%	4.0%	2.3%	2.7%	1.4%	+0.4 pp
❺ Peckham CIP area	11.2%	6.6%	7.0%	7.9%	7.8%	10.8%	-0.2 pp
❻ Shad Thames area	0.8%	0.3%	0.2%	0.5%	0.7%	0.0%	+0.2 pp
❼ Walworth Road and East Street monitoring area	4.8%	7.2%	6.5%	5.0%	4.0%	2.0%	-1.0 pp
Ambulance call-outs							
❶ Borough and Bankside CIP area	17.6%	19.7%	19.2%	17.7%	21.4%	20.5%	+3.6 pp
❷ Camberwell CIP area	6.3%	5.9%	6.9%	7.7%	6.1%	6.9%	-1.7 pp
❸ Elephant and Castle monitoring area	7.3%	7.0%	6.3%	7.3%	6.6%	5.8%	-0.7 pp
❹ Old Kent Road monitoring area	2.5%	3.1%	2.9%	2.4%	2.5%	2.5%	+0.0 pp
❺ Peckham CIP area	7.4%	6.5%	5.7%	5.5%	5.4%	6.1%	-0.0 pp
❻ Shad Thames area	0.3%	0.4%	0.5%	0.3%	0.4%	0.4%	+0.1 pp
❼ Walworth Road and East Street monitoring area	3.3%	5.5%	5.4%	5.0%	4.6%	5.3%	-0.3 pp
non-domestic Violence							
❶ Borough and Bankside CIP area	16.5%	19.1%	21.4%	17.2%	19.8%	18.8%	+2.6 pp
❷ Camberwell CIP area	9.6%	5.4%	7.5%	5.4%	6.0%	8.4%	+0.6 pp
❸ Elephant and Castle monitoring area	11.2%	11.0%	9.5%	8.2%	8.8%	8.4%	+0.6 pp
❹ Old Kent Road monitoring area	2.7%	6.0%	4.0%	3.0%	3.7%	3.2%	+0.7 pp
❺ Peckham CIP area	8.5%	7.5%	6.0%	7.0%	10.1%	10.4%	+3.1 pp
❻ Shad Thames area	0.0%	0.6%	0.3%	0.6%	0.0%	0.0%	-0.6 pp
❼ Walworth Road and East Street monitoring area	4.8%	7.5%	5.8%	8.4%	6.5%	5.8%	-1.9 pp

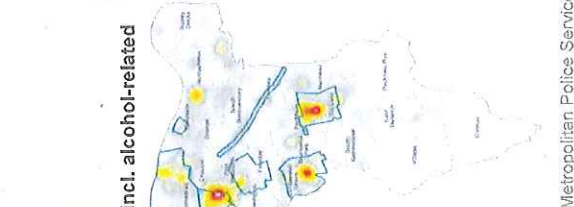
Data sources: Metropolitan Police Service CAD for ASB and CRIS for crime; SafeStats for London Ambulance Service call-outs

Hotspot maps Based on data covering the 12-month period 1st August 2016 to 31st July 2017

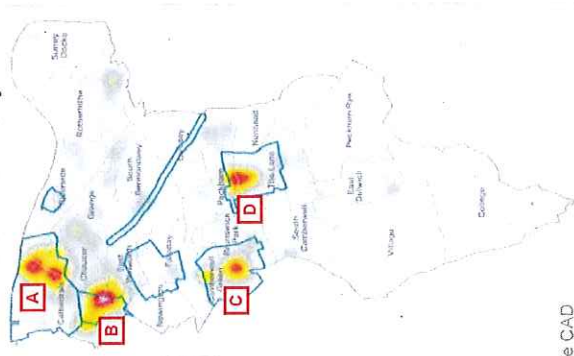
excl. alcohol-related



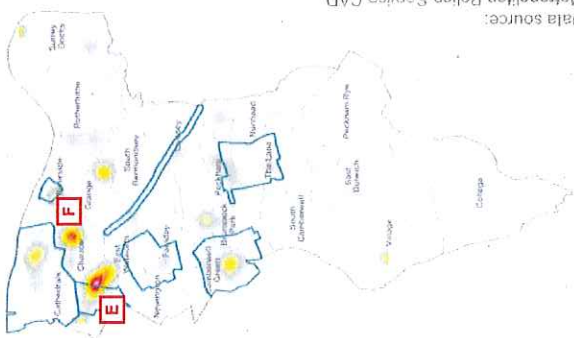
Rowdy behaviour



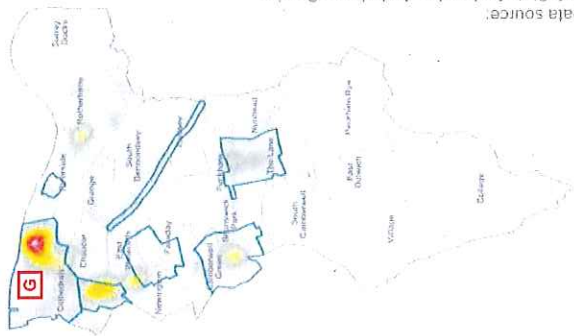
alcohol-related only



Street drinking



Alcohol-related ambulance call-outs



The maps on this page show the proximity of incident locations to one another, and affirm that Southwark's CIP areas are still relevant.

Please see page 3 for a closer look at each alcohol-related hotspot location, **A** to **L**.



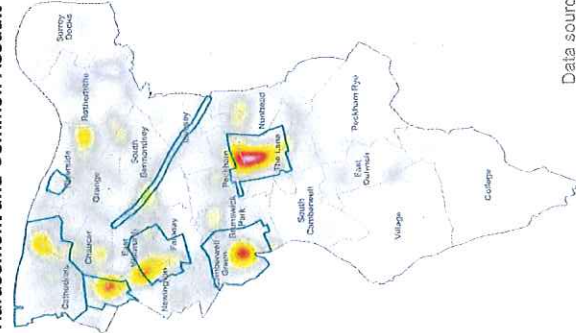
Please be aware that the data have some geographical limitations:
 (i) Ambulance call-outs are mapped to Census output area level
 (ii) 5% of violence records for the period 1st Aug-16 to 31st Jul-17 did not contain co-ordinate data

Data source: Metropolitan Police Service CAD
 Data source: Safelists for London Ambulance Service

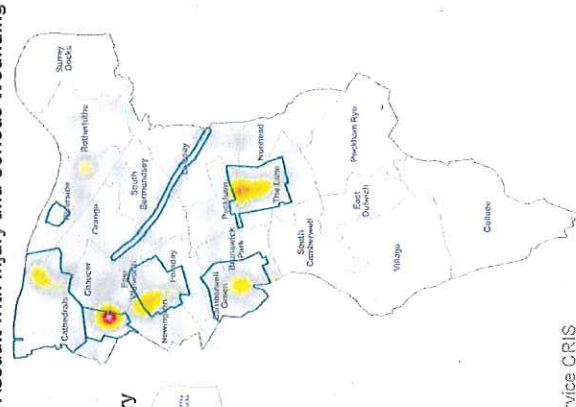
Data source: Metropolitan Police Service CAD

non-domestic Violence (excluding alcohol-related)

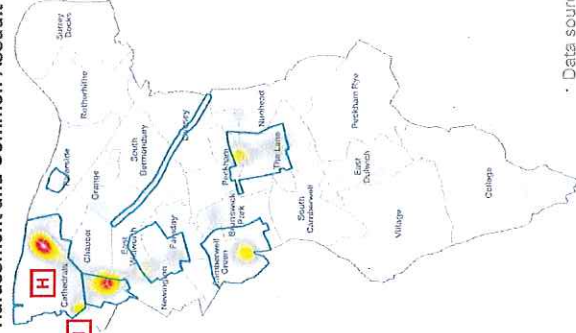
Harassment and Common Assault



Assault with Injury and Serious Wounding



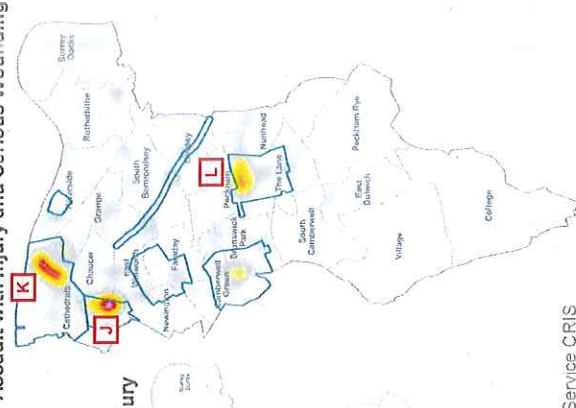
Harassment and Common Assault



with and without injury



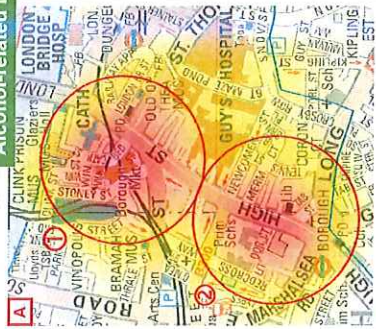
Assault with Injury and Serious Wounding



Data source: Metropolitan Police Service CRIS

Data source: Metropolitan Police Service CRIS

Alcohol-related rowdy behaviour



1 22x alcohol-related rowdy behaviour reports. 2x repeat locations:

- 7x incidents at London Bridge bus station, mainly between the hours of 14:15 and 15:40, and 22:40 and 22:50;
- 7x incidents in / directly around Borough Market, mainly between the hours of 14:30 and 19:30.

In comparison, 92x non-alcohol related rowdy behaviour reports. 2x top repeat locations:

- 47x incidents at London Bridge bus station, mainly Sun-Thur, peak times of 01:00-02:59, 04:00-04:59, and 06:00-06:59.
- 6x incidents at St Christophers Inn [Borough High Street], Fri-Sun between 23:00 and 01:59.

2 13x alcohol-related rowdy behaviour reports. No repeat locations. Peak day Tue, reports made between 12:00 and 16:00. Weekend (Sat-Sun) peak time of 22:00-23:59.

In comparison, 49x non-alcohol related rowdy behaviour reports. Peak days Mon, Wed, Fri, Mon-Thu peak time of 18:00-19:59, and Fri-Sun peak time of 00:00-00:59.

- 1x repeat location:
- 4x incidents at Pret A Manger [no. 11 Borough High Street] (3x incidents on Mon, 08:40-08:50).

Alcohol-related rowdy behaviour



26x alcohol-related rowdy behaviour reports. 2x repeat locations:

- 4x incidents in / outside The Coronet (3x incidents between 23:15 and 02:25).
- 2x incidents at The Elephant and Castle public house (1x incident just after 18:00 and 1x incident just before 23:00).

In comparison, 161x non-alcohol related rowdy behaviour reports. 2x top repeat locations:

- 28x incidents at the Elephant and Castle shopping centre. Peak days Mon, Tue, Thu, Mon-Thu peak time of 16:00-17:59.
- 4x incidents at The Rockingham Arms. No peak days or peak times.

Alcohol-related rowdy behaviour



19x alcohol-related rowdy behaviour reports. 1x repeat location:

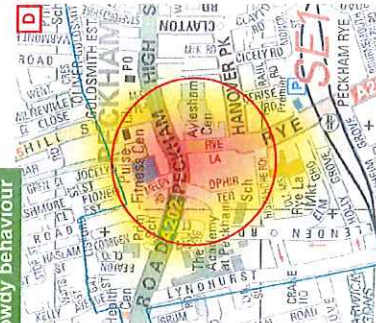
- 5x incidents at McDonalds [Butterfly Walk], mainly Thu-Sat, peak time of 23:50-01:30.

In comparison, 135x non-alcohol related rowdy behaviour reports. 3x top repeat locations:

- 25x incidents at McDonalds [Butterfly Walk], peak days Wed-Fri. Peak time of 15:00-18:59.
- 6x incidents at William Hill [Camberwell Church Street] (5x incidents on Sat, 14:00-22:59).

- 5x incidents at Camberwell Library. No peak days, incidents happened between 12:00 and 17:59.

Alcohol-related rowdy behaviour



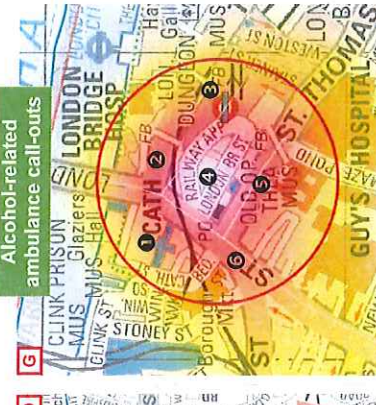
17x alcohol-related rowdy behaviour reports. 1x repeat location:

- 8x incidents at Peckham bus station [Peckham High Street], mainly Sun, Mon, Tue, between 03:00 and 05:59.

In comparison, 97x non-alcohol related rowdy behaviour reports. 2x top repeat locations:

- 14x incidents at Peckham bus station [Peckham High Street], peak day Sat. Peak time of 00:00-05:59.
- 11x incidents at The Kentish Drovers public house [Peckham High Street], peak days Wed, Sat. Peak times of 19:00-19:59 and 23:00-23:59.

Alcohol-related ambulance call-outs



195x alcohol-related ambulance call-outs. Peak days Fri-Sun, followed by Wed. Just over half of calls received between 21:00 and 01:59, with peak time of 23:00-00:59.

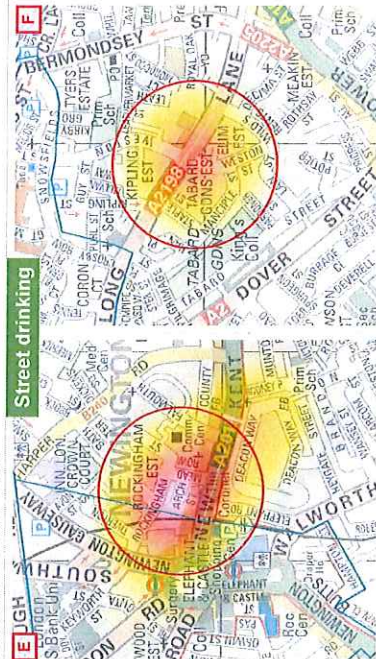
The ambulance service data published on SafeStats do not hold address information (e.g. street names, building names, property numbers); records are mapped to Census output area level, which is based on postcode areas.

For the purpose of this document, postcode-level records were counted by road. Not being an exact science, the results from this process should be viewed accordingly.

Call-outs by road (count of postcode level data):

- 1 Montague Close x12; peak day Sat, peak time of 21:00-22:59.
- 2 Duke Hill Street x61; peak days Fri-Sun, followed by Wed. Just over half of calls received between 21:00 and 02:59, with a peak time of 00:00-02:59.
- 3 London Bridge Station x39; peak days Fri-Sun, followed by Wed. Just over half of calls received between 21:00 and 02:59, with a peak time of 00:00-02:59.
- 4 London Bridge Street x20; peak day Sun. Calls received between 00:00 and 02:59, with a peak time of 00:00-00:59.
- 5 St Thomas Street x18; peak day Sat, peak times of 19:00-19:59 and 00:00-01:59.
- 6 Borough High Street x33; (stretch between no's 19 and 81) Peak days Mon, Tue, Sat. Peak times of 18:00-18:59, 20:00-20:59, 23:00-23:59, and 01:00-01:59.

Street drinking



5x street drinking reports. No repeat locations. Peak day Thu. No peak times.

7x street drinking reports. 1x repeat location:

- 5x incidents on Arch Street. Various days and various times.

Data source: SafeStats for London Ambulance Service

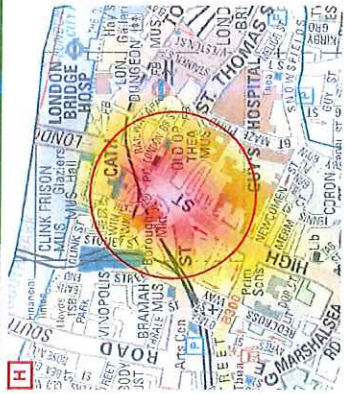
Data source: Metropolitan Police Service CAD

Hotspot locations

Based on data covering the 12-month period 1st August 2016 to 31st July 2017

Best viewed in conjunction with maps on page 2

Alcohol-related Harassment and Common Assault

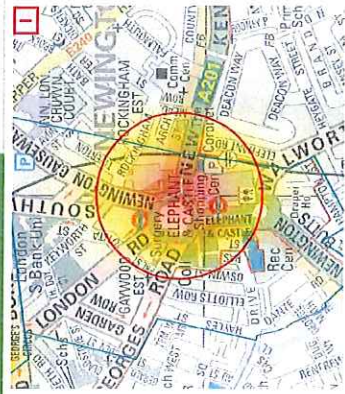


17x alcohol-related harassment and common assault reports. 3x repeat locations:

- 3x offences outside St Christophers Inn [Borough High Street] (2x offences between 00:00 and 00:59 and 1x offence at 14:45).
- 2x offences at Café Rossi [Borough High Street] (1x offence at 22:00 and 1x offence just after 02:30).
- 2x offences at Pret A Manger [no.51 Borough High Street] (1x offence just after 13:30 and 1x offence at 08:30).

In comparison, 54x non-alcohol related harassment and common assault reports. 2x top repeat locations:

- 4x offences at Borough Market. Mainly weekdays, between 12:00 and 18:15.
- 4x offences at St Christophers Inn [Borough High Street]. (3x offences on Sat between 00:30 and 02:30).



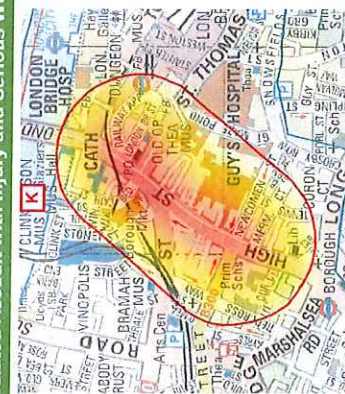
15x alcohol-related harassment and common assault reports. 3x repeat locations:

- 3x offences at The Coronet [New Kent Road] (2x offences on Sat, at 02:00 and 07:30, and 1x offence on Sun at 03:45).
- 2x offences at The Rockingham Arms [Newington Causeway] (1x offence just after 19:30 and 1x offence at 22:00).
- 2x offences at Iceland [Elephant and Castle shopping centre] (1x offence just after 14:00 and 1x offence at 19:30).

In comparison, 77x non-alcohol related harassment and common assault reports. 4x top repeat locations:

- 6x offences at The Rockingham Arms [Newington Causeway]. All offences Thu-Mon. Various times between 10:00 and 00:45).
- 5x offences directly outside Elephant & Castle underground station. (2x offences on Tue and 2x offences on Sun. Various times between 16:15 and 04:15).
- 5x offences at The Coronet [New Kent Road] (2x offences on Sat between 01:00 and 03:00 and 2x offences on Sun between 03:30 and 05:30).
- 4x offences at Tesco [Elephant and Castle shopping centre] (3x offences on Sat between 14:30 and 21:00).

Alcohol-related Assault with Injury and Serious Wounding

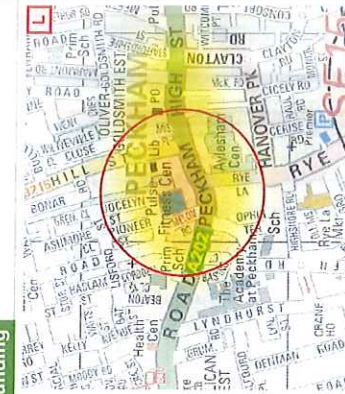


28x alcohol-related assault with injury and serious wounding reports. 5x repeat locations:

- 4x offences at Number 1 Bar [Duke Street Hill] (1x offence on Fri at 02:00, 2x offences on Sat, at 00:00 and 01:20, 1x offence on Sun at 05:55)
- 3x offences at Belushi's [Borough High Street] (1x offence on Thu just after 02:00 and 2x offences on Sat, at 01:30 and 02:30).
- 2x offences at St Christophers Inn [Borough High Street] (1x offence on Wed at 01:25 and 1x offence on Fri at 01:00).
- 2x offences outside Giuseppe's [Borough High Street] (Both offences on Sat, at 02:30 and 02:50).
- 2x offences Sainsbury's [Borough High Street] (1x offence on Wed just after 02:00 and 1x offence on Sun at 05:00).

In comparison, 63x non-alcohol related assault with injury and serious wounding reports. 2x top repeat locations:

- 8x offences at Number 1 Bar [Duke Street Hill] (1x offence on Thu at 20:15, 1x offence on Fri just after 01:00, 4x offences on Sat, between 01:50 and 06:00, 1x offence on Sun at 06:00).
- 4x offences at Belushi's [Borough High Street] (1x offence on Thu at 20:45, 2x offences on Sat between 00:50 and 01:20, 1x offence on Sun at 01:15).

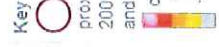


14x alcohol-related assault with injury and serious wounding reports. 2x repeat locations:

- 4x offences at O'Bar [Peckham High Street] (All offences on Sun, between 01:20 and 06:00)
- 3x offences outside the post office [no.121-125 Peckham High Street] (1x offence on Mon at 01:00, 1x offence Wed at 07:20, 1x offence on Sun at 01:30).

In comparison, 57x non-alcohol related assault with injury and serious wounding reports. Top repeat locations:

- 3x offences at Morrisons [The Avlesham Centre] (2x offences on Wed, just after 10:00 and just after 11:00, and 1x offences on Sat just after 12:00).



Data source: Metropolitan Police Service CRIS

Temporal

The table below shows that for

- Sundays to Thursdays, peak times in the CIP and monitoring areas are 22:00-01:59 and in the rest of the borough 18:00-02:59.
- Fridays to Saturdays, peak times in the CIP and monitoring areas are 20:00-02:59 and in the rest of the borough 22:00-01:59

Alcohol-related reports for FY2016/17 by area and hour (combines rowdy behaviour and street drinking, ambulance call-outs, and non-domestic violence)	06:00 - 06:59	07:00 - 07:59	08:00 - 08:59	09:00 - 09:59	10:00 - 10:59	11:00 - 11:59	12:00 - 12:59	13:00 - 13:59	14:00 - 14:59	15:00 - 15:59	16:00 - 16:59	17:00 - 17:59	18:00 - 18:59	19:00 - 19:59	20:00 - 20:59	21:00 - 21:59	22:00 - 22:59	23:00 - 23:59	00:00 - 00:59	01:00 - 01:59	02:00 - 02:59	03:00 - 03:59	04:00 - 04:59	05:00 - 05:59	Total
❖ Sunday to Thursday																									
• Southwark	45	60	48	56	57	72	72	81	89	108	106	89	140	137	146	126	174	164	201	174	132	104	72	57	2,510
• CIP and monitoring areas total	26	28	19	22	30	30	37	40	52	49	53	32	55	56	63	53	90	87	104	99	63	51	40	38	1,217
• rest of the borough	19	32	29	34	27	42	35	41	37	59	53	57	85	81	83	73	84	77	97	75	69	53	32	19	1,293
① Borough and Bankside CIP area	10	8	10	5	7	10	18	14	15	15	21	11	26	27	27	30	54	42	44	33	37	16	15	6	501
② Camberwell CIP area	2	6	4	3	7	7	8	6	5	8	4	8	8	5	6	12	11	6	12	13	4	7	4	9	165
③ Elephant and Castle monitoring area	5	2	4	5	6	4	2	4	5	6	6	5	4	13	7	1	10	13	20	20	4	7	11	8	172
④ Old Kent Road monitoring area	1	3	0	3	2	1	1	6	5	4	0	0	2	1	0	3	3	6	4	10	3	7	2	4	71
⑤ Peckham CIP area	4	4	0	3	4	3	5	5	15	10	14	7	8	6	11	4	6	10	15	14	10	9	3	7	177
⑥ Shad Thames area	0	1	0	0	0	0	0	0	1	1	0	0	0	0	0	0	2	0	0	1	0	0	0	0	6
⑦ Walworth Road and East Street monitoring area	4	4	1	3	4	5	3	5	7	5	7	1	7	4	12	3	4	10	9	8	5	5	5	4	125
❖ Friday to Saturday																									
• Southwark	17	17	21	22	29	28	48	35	45	63	52	72	51	56	88	73	118	127	111	94	81	58	45	30	1,381
• CIP and monitoring areas total	6	6	7	11	13	12	22	11	20	30	27	33	24	22	43	40	58	59	58	48	44	23	26	19	662
• rest of the borough	11	11	14	11	16	16	26	24	25	33	25	39	27	34	45	33	60	68	53	46	37	35	19	11	719
① Borough and Bankside CIP area	2	2	4	2	5	2	14	5	9	7	9	8	8	9	23	19	31	30	37	27	22	13	17	6	311
② Camberwell CIP area	0	2	0	2	3	4	1	6	4	6	4	5	3	7	3	5	5	4	6	4	3	4	2	2	67
③ Elephant and Castle monitoring area	2	1	0	1	0	3	3	1	2	6	2	8	3	2	5	4	11	11	9	10	3	1	3	4	95
④ Old Kent Road monitoring area	1	0	1	2	0	1	0	1	0	2	1	1	0	0	1	1	4	3	1	0	5	3	2	2	32
⑤ Peckham CIP area	1	1	0	2	2	0	0	1	3	7	3	5	3	3	8	3	7	3	3	5	2	0	2	2	67
⑥ Shad Thames area	0	0	0	0	1	0	0	1	0	0	0	1	0	0	0	2	1	2	1	0	1	0	0	0	10
⑦ Walworth Road and East Street monitoring area	0	0	2	2	2	2	1	1	0	4	6	6	5	5	4	3	3	1	3	2	4	1	0	3	60

Data source: Metropolitan Police Service CAD for ASB and CRIS for crime; SafeStats for London Ambulance Service call-outs

Glossary of terms

- ¹ Cumulative Impact Policy (CIP) - The government introduced cumulative impact policies as a tool for licensing authorities to limit the growth of licensed premises in problem areas¹
- ² CRIS - acronym for Crime Reporting Information System
- ³ Violence Against the Person (VAP) is an offence group as defined by the Home Office, and consists of three sub-groups: Homicide, Violence with Injury, and Violence without injury. A full list of VAP offences is available from: https://www.gov.uk/government/uploads/system/uploads/attachment_data/file/627449/count-violence-jul-2017.pdf
- ⁴ Alcohol-related feature codes used by the Metropolitan Police Service -
 - GA - alcohol consumed at scene by suspect / accused
 - MF - suspect / accused had been drinking prior to committing offence
 - MV - victim had been drinking prior to offence
- ⁵ The Association of Chief Police Officers (ACPO) defines domestic abuse as any incident of threatening behaviour, violence or abuse (psychological, physical, sexual, financial or emotional) between adults, aged 16 and over, who are or have been intimate partners or family members, regardless of gender and sexuality. The Metropolitan Police Service adds the following flags to crime reports that meet the ACPO criteria -
 - DV - domestic incident
 - DI - domestic in LGBT relationship
 - DX - domestic incident resolved
- ⁶ CAD - acronym for Computer Aided Dispatch. Used by Metcall, the Metropolitan Police Service's Central Communications Command responsible for receiving emergency and non-emergency calls from the public
- ⁷ SafeStats is a data portal provided by the Greater London Authority (GLA) through which datasets from the following agencies can be obtained:
 - Metropolitan Police Service
 - British Transport Police
 - London Ambulance Service
 - Transport for London
 - London Fire Brigade
- ⁸ Southwark's Licensing Policy can be found at: http://www.2.southwark.gov.uk/downloads/download/2385/southwark_statement_of_licensing_policy_2016-2020
- ⁹ Monitoring areas have similar characteristics to CIP areas, but are not governed by CIP conditions